











Zoning Legend

ZONING DISTRICTS

-  B-1 Commercial District
-  R-1 Single Family Residential District
-  R-2 Low Density Residential District
-  R-3 Medium Density Residential District
-  S-1 Special District
-  S-2 Special District
-  S-3 Special District

OVERLAY DISTRICTS


-  CO - Conservation District Overlay
-  MXO - Mixed Use Overlay District
-  TC - Town Center (Economic Development) Overlay District


0 200 400 800 1,200 1,600 Feet

Scale: 1" = 400'

We, Nina Sowiski, President of Council, and Steven J. Morus, Secretary of the Borough of Forest Hills, Allegheny County, Pennsylvania, hereby certify that this map is the Official Zoning District Map of the Borough of Forest Hills incorporated in and made part of Chapter 27 of the Forest Hills Borough Code of Ordinances, Zoning, as amended by Ordinance No 1029, duly adopted by Borough Council on the 17th day of October, 2012, as amended by Ordinance No 1063, duly adopted by Borough Council on the 22nd day of February, 2017 and as amended by Ordinance No 1073, duly adopted by Borough Council on the 22th day of October, 2018.

Witness our hand and the Official Seal of the Borough of Forest Hills, this 15th day of August 2018.


Borough Secretary


Council President

Official Zoning District Map of the Borough of Forest Hills